






# CPS 9631/1 - Map



## Legend

-  CPS areas applied to clear
-  Land TenureLGATE - 226
-  Local Government Authorities
-  Local Rd - Sealed



1:2,000  
Projection: GDA 94



GOVERNMENT OF  
WESTERN AUSTRALIA