


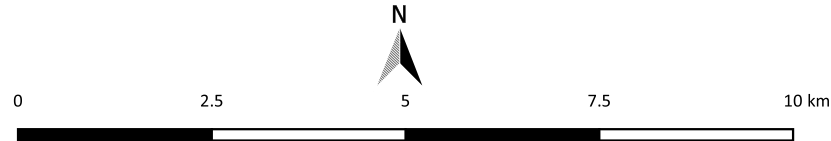


# CPS 9636/1 - Context Map



## Legend

-  CPS areas applied to clear
-  Local Government Authorities
-  Highway



1:80,000  
Projection: GDA 94



GOVERNMENT OF  
WESTERN AUSTRALIA