





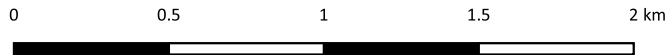


CPS 9636/1 - Map



Legend

-  CPS areas applied to clear
-  Land TenureLGATE - 226
-  Local Government Authorities
-  Highway
-  Local Rd - Sealed
-  Local Rd - Other



1:20,000
Projection: GDA 94



GOVERNMENT OF
WESTERN AUSTRALIA