






CPS 9650/1 - Context Map



Legend

-  CPS areas applied to clear
-  Local Government Authorities

Road Centrelines

-  Highway
-  Local Rd - Sealed
-  Local Rd - Other



1:11100

Projection: GDA 94

0 400 800 m

