





# CPS 9651/1 - Proposed clearing map



## Legend

-  CPS areas applied to clear
-  Land TenureLGATE - 226
-  Local Government Authorities



1:2,035  
Projection: GDA 94