


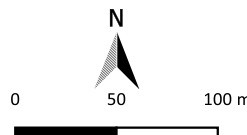


CPS 9652/1 - Proposed clearing map



Legend

-  CPS areas applied to clear
-  LANDTENURE_LGATE_226
-  Local Rd - Sealed



1:2,961
Projection: GDA 94

