

CPS 9657/1 - Context Map

114°30'0"E 115°0'0"E 115°30'0"E 116°0'0"E 116°30'0"E 117°0'0"E

29°30'0"S

30°0'0"S

30°30'0"S

31°0'0"S

31°30'0"S

32°0'0"S

32°30'0"S

29°30'0"S

30°0'0"S

30°30'0"S

31°0'0"S

31°30'0"S





32°0'0"S

32°30'0"S



114°30'0"E 115°0'0"E 115°30'0"E 116°0'0"E 116°30'0"E 117°0'0"E

Legend

-  CPS areas applied to clear
-  Local Government Authorities
-  Highway
-  Main Roads



0 10 20 30 40 50 km



1:1,130,000

Projection: GDA 94



**GOVERNMENT OF
WESTERN AUSTRALIA**