




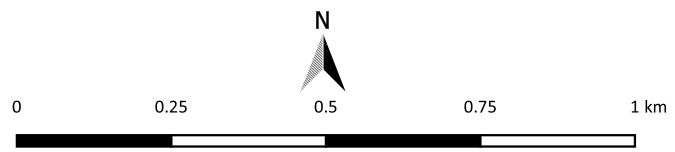


CPS 9664/1 - Map D



- Legend**
-  CPS areas applied to clear
 -  Local Government Authorities
 -  Highway
 -  Local Rd - Sealed
 -  Land Tenure LGATE - 226



1:10,000
Projection: GDA 94



**GOVERNMENT OF
WESTERN AUSTRALIA**