


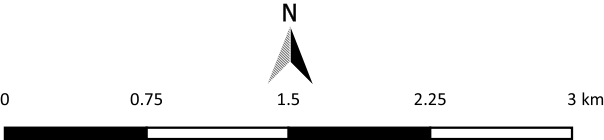


CPS 9672/1 - Context Map



Legend

-  CPS areas applied to clear
-  Local Government Authorities
-  Main Roads



1:30,000
Projection: GDA 94

