



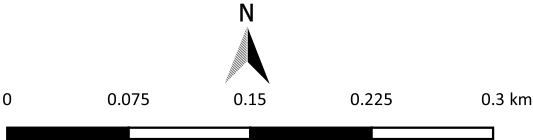


CPS 9672/1 - Map



Legend

-  CPS areas applied to clear
-  Land TenureLGATE - 226
-  Local Government Authorities
-  Local Rd - Other



1:3,500
Projection: GDA 94

