


CPS 9674/1 – Supporting information – Photographs of proposed clearing area with correlating tree ID's (trees ID's GR-001 to GR-040)



Photograph 1: Tree clearing ID GR-001



Photograph 2: Tree clearing ID GR-002



Photograph 3: Tree clearing ID GR-003




Photograph 4: Tree clearing ID GR-004



Photograph 5: Tree clearing ID GR-005



Photograph 6: Tree clearing ID GR-006



Photograph 7: Tree clearing ID GR-007



Photograph 8: Tree clearing ID GR-008

WGS84 50s 566534 6502479 Δ $\pm 5m$ \wedge $\pm 6m$ 273 \triangle ± 23 W28



18Aug20 13:50 Shire of Kellerberrin
Goldfields Road, Kellerberrin WA 6410, AU \odot 18/8/20, 1:50 pm

Photograph 9: Tree clearing ID GR-009

WGS84 50s 566549 6502483 Δ $\pm 5m$ \wedge $\pm 3m$ 273 \triangle ± 21 NW298



18Aug20 13:52 Shire of Kellerberrin
Goldfields Road, Kellerberrin WA 6410, AU \odot 18/8/20, 1:52 pm

Photograph 10: Tree clearing ID GR-010

WGS84 50s 566597 6502495 Δ $\pm 5m$ \wedge $\pm 3m$ 272 \triangle ± 21



18Aug20 13:55 Shire of Kellerberrin
Goldfields Road, Kellerberrin WA 6410, AU \odot 18/8/20, 1:55 pm

Photograph 11: Tree clearing ID GR-011

WGS84 50s 566629 6502501 Δ $\pm 5m$ \wedge $\pm 3m$ 271 \triangle ± 21 NW321



18Aug20 13:58 Shire of Kellerberrin
Goldfields Road, Kellerberrin WA 6410, AU \odot 18/8/20, 1:58 pm

Photograph 12: Tree clearing ID GR-012

WGS84 50s 566644 6502505 Δ $\pm 5m$ Δ $\pm 3m$ 270 Δ ± 21 NW



18Aug20 14:00 Shire of Kellerberrin
Goldfields Road, Kellerberrin WA 6410, AU © 18/8/20, 2:00 pm

Photograph 13: Tree clearing ID GR-013

WGS84 50s 566507 6502476 Δ $\pm 5m$ Δ $\pm 3m$ 272 Δ ± 33 NW293



18Aug20 14:04 Shire of Kellerberrin
Goldfields Road, Kellerberrin WA 6410, AU © 18/8/20, 2:04 pm

Photograph 14: Tree clearing ID GR-014

WGS84 50s 566479 6502471 Δ $\pm 5m$ Δ $\pm 3m$ 273 Δ ± 25 NW291



18Aug20 14:07 Shire of Kellerberrin
Goldfields Road, Kellerberrin WA 6410, AU © 18/8/20, 2:07 pm

Photograph 15: Tree clearing ID GR-015

WGS84 50s 566462 6502456 Δ $\pm 5m$ Δ $\pm 3m$ 274 Δ ± 25 NW286



18Aug20 14:10 Shire of Kellerberrin
Goldfields Road, Kellerberrin WA 6410, AU © 18/8/20, 2:10 pm

Photograph 16: Tree clearing ID GR-016

WGS84 50s 566114 6502346 m ±3m 281 °,T ±26 NW312



18Aug20 14:25 Shire of Kellerberrin
Goldfields Road, Kellerberrin WA 6410, AU © 18/8/20, 2:25 pm

Photograph 17: Tree clearing ID GR-017

WGS84 50s 566116 6502339 m ±3m 281 °,T ±19 N5



18Aug20 14:27 Shire of Kellerberrin
Goldfields Road, Kellerberrin WA 6410, AU © 18/8/20, 2:27 pm

Photograph 18: Tree clearing ID GR-018

WGS84 50s 566167 6502357 m ±11m 281 °,T ±19 NW287



18Aug20 14:32 Shire of Kellerberrin
Goldfields Road, Kellerberrin WA 6410, AU © 18/8/20, 2:32 pm

Photograph 19: Tree clearing ID GR-019

WGS84 50s 566197 6502367 m ±3m 280 °,T ±19 W281



18Aug20 14:34 Shire of Kellerberrin
Goldfields Road, Kellerberrin WA 6410, AU © 18/8/20, 2:34 pm

Photograph 20: Tree clearing ID GR-020

WGS84 50s 566232 6502376 Δ \pm 3m 279 ∇ \pm 19 \circ ,T NW298



18Aug20 14:37 Shire of Kellerberrin
Goldfields Road, Kellerberrin WA 6410, AU © 18/8/20, 2:37 pm

Photograph 21: Tree clearing ID GR-021

WGS84 50s 566269 6502395 Δ \pm 3m 277 ∇ \pm 19 \circ ,T NW291



18Aug20 14:39 Shire of Kellerberrin
Goldfields Road, Kellerberrin WA 6410, AU © 18/8/20, 2:39 pm

Photograph 22: Tree clearing ID GR-022

WGS84 50s 566408 6502440 Δ \pm 3m 274 ∇ \pm 19 \circ ,T NW285



18Aug20 14:47 Shire of Kellerberrin
Goldfields Road, Kellerberrin WA 6410, AU © 18/8/20, 2:47 pm

Photograph 23: Tree clearing ID GR-023

WGS84 50s 566358 6502422 Δ \pm 3m 275 ∇ \pm 19 \circ ,T SE161



18Aug20 14:58 Shire of Kellerberrin
Goldfields Road, Kellerberrin WA 6410, AU © 18/8/20, 2:58 pm

Photograph 24: Tree clearing ID GR-024

WGS84 50s 566183 6502364 Δ $\pm 5m$ Δ $\pm 3m$ 280 Δ ± 19 S177



18Aug20 15:04 Shire of Kellerberrin
Goldfields Road, Kellerberrin WA 6410, AU © 18/8/20, 3:04 pm

Photograph 25: Tree clearing ID GR-025

WGS84 50s 566130 6502346 Δ $\pm 5m$ Δ $\pm 3m$ 280 Δ ± 19 SE133



18Aug20 15:11 Shire of Kellerberrin
Goldfields Road, Kellerberrin WA 6410, AU © 18/8/20, 3:11 pm

Photograph 26: Tree clearing ID GR-026

WGS84 50s 565904 6502284 Δ $\pm 5m$ Δ $\pm 3m$ 288 Δ ± 23 SE119



18Aug20 15:38 Shire of Kellerberrin
Goldfields Road, Kellerberrin WA 6410, AU © 18/8/20, 3:38 pm

Photograph 27: Tree clearing ID GR-027

WGS84 50s 565882 6502276 Δ $\pm 5m$ Δ $\pm 3m$ 289 Δ ± 23 SE107



18Aug20 15:41 Shire of Kellerberrin
Goldfields Road, Kellerberrin WA 6410, AU © 18/8/20, 3:41 pm

Photograph 28: Tree clearing ID GR-028



Photograph 29: Tree clearing ID GR-029



Photograph 30: Tree clearing ID GR-030




Photograph 31: Tree clearing ID GR-031




Photograph 32: Tree clearing ID GR-032



Photograph 33: Tree clearing ID GR-033



Photograph 34: Tree clearing ID GR-034



Photograph 35: Tree clearing ID GR-035



Photograph 36: Tree clearing ID GR-036

WGS84 50s 565915 6502287 $\Delta_{\pm 3m}$ 287 $\Delta_{\pm 20}$ NE20



18Aug20 16:29 Shire of Kellerberrin
Goldfields Road, Kellerberrin WA 6410, AU © 18/8/20, 4:29 pm

Photograph 37: Tree clearing ID GR-037

WGS84 50s 565923 6502291 $\Delta_{\pm 3m}$ 288 $\Delta_{\pm 20}$ NE24



18Aug20 16:31 Shire of Kellerberrin
Goldfields Road, Kellerberrin WA 6410, AU © 18/8/20, 4:31 pm

Photograph 38: Tree clearing ID GR-038

WGS84 50s 565948 6502292 $\Delta_{\pm 3m}$ 287 $\Delta_{\pm 20}$ N6



18Aug20 16:37 Shire of Kellerberrin
Goldfields Road, Kellerberrin WA 6410, AU © 18/8/20, 4:37 pm

Photograph 39: Tree clearing ID GR-030

WGS84 50s 565963 6502294 $\Delta_{\pm 3m}$ 287 $\Delta_{\pm 20}$ NE27



18Aug20 16:39 Shire of Kellerberrin
Goldfields Road, Kellerberrin WA 6410, AU © 18/8/20, 4:39 pm

Photograph 40: Tree clearing ID GR-040