

# CPS 9679/1 - Map

115°39'43"E

115°39'47"E

115°39'50"E

115°39'54"E







115°39'43"E

115°39'47"E

115°39'50"E

115°39'54"E

## Legend

-  CPS areas applied to clear
-  Land Tenure
-  Local Government Authorities
-  Local Rd - Sealed



0 25 50 m



1:1,643

Projection: GDA 94



**GOVERNMENT OF  
WESTERN AUSTRALIA**