



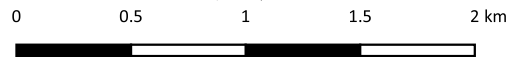


CPS 9682/1 - Context Map



Legend

-  CPS areas applied to clear
-  Local Government Authorities
-  Highway
-  Main Roads



1:25,000
Projection: GDA 94



**GOVERNMENT OF
WESTERN AUSTRALIA**