




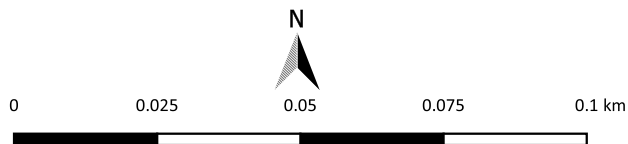


# CPS 9682/1 - Map



## Legend

-  CPS areas applied to clear
-  LAND TENURE
-  Local Government Authorities
-  Local Rd - Sealed
-  Local Rd - Other



1:1,000  
Projection: GDA 94

