


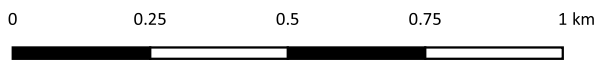


CPS 9695/1 - Context Map



Legend

-  CPS areas applied to clear
-  Highway
-  Local Government Authorities



1:10,400
Projection: GDA 94



GOVERNMENT OF
WESTERN AUSTRALIA