






**Legend**

-  CPS areas applied to clear
-  Land Tenure LGATE - 226
-  Local Rd - Sealed
-  Local Government Authorities



1:300  
Projection: GDA 94

