





CPS 9700/1 - Context Map



SHIRE OF AUGUSTA-MARGARET RIVER

Legend

-  CPS areas applied to clear
-  Local Government Authorities
-  Highway
-  Local Rd - Sealed



1:4,000
Projection: GDA 94



GOVERNMENT OF
WESTERN AUSTRALIA