




CPS 9704/1 - Context Map



Legend

-  CPS areas applied to clear
-  Local Government Authorities
-  Highway



1:10,000
Projection: GDA 94



GOVERNMENT OF
WESTERN AUSTRALIA