





CPS 9704/1 - Map A



Legend

-  CPS areas applied to clear
-  Land Tenure_LGATE_226
-  Local Government Authorities
-  Local Rd - Sealed



0 0.025 0.05 0.075 0.1 km

1:1,400
Projection: GDA 94



**GOVERNMENT OF
WESTERN AUSTRALIA**