





# CPS 9704/1 - Map B



## Legend

-  CPS areas applied to clear
-  Land Tenure\_LGATE\_226
-  Local Government Authorities
-  Local Rd - Sealed



0 0.025 0.05 0.075 0.1 km

1:1,400  
Projection: GDA 94



**GOVERNMENT OF  
WESTERN AUSTRALIA**