

# CPS 9709/1 - Context Map

121°0'0"E

121°12'0"E

121°24'0"E

30°36'0"S

30°48'0"S

31°0'0"S

31°12'0"S

30°36'0"S

30°48'0"S

31°0'0"S

31°12'0"S

CITY OF KALGOORLIE-BOULDER

GOLDIELDS HWY

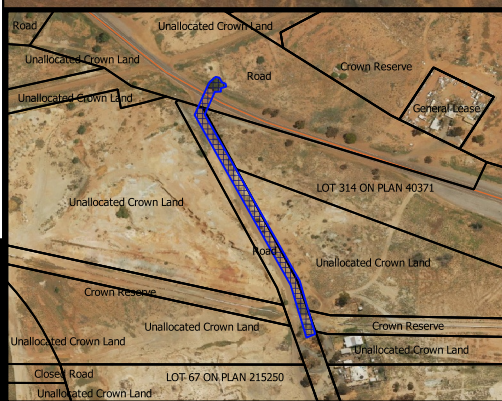
ANZAC DR

GREAT EASTERN HWY

Great Eastern Hwy

SHIRE OF COOLGARDIE

COOLGARDIE-ESPERANCE HWY






121°0'0"E

121°12'0"E

121°24'0"E

## Legend

-  CPS areas applied to clear
-  Local Government Authorities
-  Highway

N

0

5

10 km

1:231,151



GOVERNMENT OF  
WESTERN AUSTRALIA