





# CPS 9710/1 - Context Map



## Legend

-  CPS areas applied to clear
-  Local Government Authorities
-  Highway



1:15,000  
Projection: GDA 94



GOVERNMENT OF  
WESTERN AUSTRALIA