



**LEGEND**

 CPS areas applied to clear



**CPS 9713/4 - Context Map**

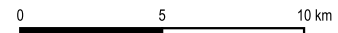


Date Created: 03/06/2026  
Version No. 1

Authored by: GE  
Reviewed by: GE

Project: CPS 9713/41  
Information Classification: **OFFICIAL**

Sources - The author acknowledges the datasets used in the production of this map and their custodians, as referenced in the Legend above.



Scale: 1:200000  
Spatial Reference: GDA2020

Disclaimer: While the Department has made reasonable efforts to ensure the accuracy of this data, the department accepts no responsibility for any inaccuracies and persons relying on this data do so at their own risk.