

CPS 9714/1 - Context Map

115°42'0"E

115°43'12"E

115°44'24"E

31°40'48"S

31°42'0"S

31°43'12"S






115°42'0"E

115°43'12"E

115°44'24"E

Legend

-  CPS areas applied to clear
-  Local Government Authorities
-  Highway

