



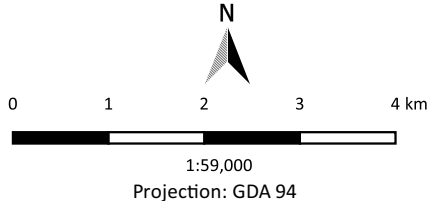


# CPS 9716/1: Context Map



- Legend**
-  CPS areas applied to clear
  -  Local Government Authorities
  -  Highway
  -  Main Roads



GOVERNMENT OF  
WESTERN AUSTRALIA