






# Map 972/1



## LEGEND

- Clearing Instruments**
-  Areas Applied to Clear
  -  Areas Subject to Conditions
  -  Areas Approved to Clear
  -  Road Centrelines - DLI 1/5/04
-  Cadastre - DLI 1/09/05  
Swan Coastal Plain South  
40cm Orthomosaic - DLI 05



Scale 1:17500  
(Approximate when reproduced at A4)

Geocentric Datum Australia 1994

*Note: the data in this map have not been projected. This may result in geometric distortion or measurement inaccuracies.*

..... Date .....

Information derived from this map should be confirmed with the data custodian acknowledged by the agency acronym in the legend.

