




CPS 9731/1 - Context Map



Legend

-  CPS areas applied to clear
-  Local Government Authorities
-  Highway



0 0.1 0.2 0.3 0.4 km

1:6,000
Projection: GDA 94



GOVERNMENT OF
WESTERN AUSTRALIA