




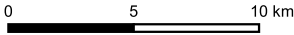


CPS 9736/1 - Context Map



Legend

-  CPS areas applied to clear
-  Local Government Authorities
-  Highway
-  Local Rd - Other



1:250,000  
Projection: GDA 94



GOVERNMENT OF  
WESTERN AUSTRALIA