





CPS 9738/1 - Context Map



Legend

-  CPS areas applied to clear
-  Local Government Authorities
-  Main Roads



1:16,000
Projection: GDA 94



GOVERNMENT OF
WESTERN AUSTRALIA