




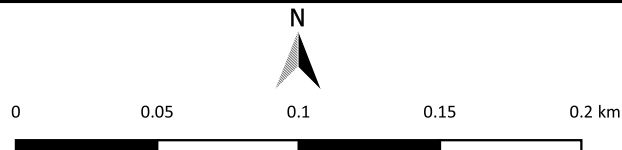
CPS 9379/1 - Map B



Legend

-  CPS areas applied to clear
-  LAND TENURE
-  Local Government Authorities

 Local Rd - Sealed



1:2,000
Projection: GDA 94



GOVERNMENT OF
WESTERN AUSTRALIA