



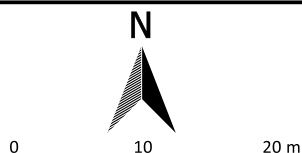


CPS 9744/1 - Map



Legend

-  CPS areas applied to clear
-  Land Tenure
-  Local Government Authorities
-  Local Rd - Sealed



1:443

Projection: GDA 94



**GOVERNMENT OF
WESTERN AUSTRALIA**