

CPS 9746/1 - Map B

116°7'26"E

116°7'48"E

116°8'10"E



116°7'26"E

116°7'48"E

116°8'10"E

33°54'22"S

33°54'43"S





33°55'5"S

33°54'22"S

33°54'43"S

33°55'5"S

Legend

-  CPS areas applied to clear
-  LANDTENURE_LGATE_226
-  Local Government Authorities
-  Highway



0 0.1 0.2 0.3 0.4 km



1:7,000
Projection: GDA 94



GOVERNMENT OF
WESTERN AUSTRALIA