


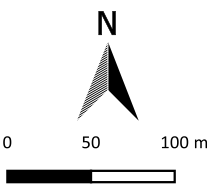


CPS 9747/1 - Map



Legend

-  CPS areas applied to clear
-  LANDTENURE_LGATE_226
-  Local Government Authorities



1:3,430
Projection: GDA 94

