





CPS 9752/1 - Proposed clearing map



Legend

-  CPS areas applied to clear
-  LANDTENURE_LGATE_226
-  Local Government Authorities
-  Local Rd - Sealed

