



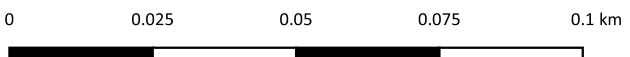


CPS 9754/1 - Map B



Legend

-  CPS areas applied to clear
-  LANDTENURE_LGATE_226
-  Local Government Authorities
-  Local Rd - Sealed



1:1,000
Projection: GDA 94



GOVERNMENT OF
WESTERN AUSTRALIA