






# CPS 9754/1 - Map C



## Legend

-  CPS areas applied to clear
-  LANDTENURE\_LGATE\_226
-  Local Government Authorities
-  Local Rd - Sealed



1:1,000  
Projection: GDA 94

