



CPS 9768/1 - Context Map




Legend

 CPS areas applied to clear


 Local Government Authorities

Road Centrelines

 Highway



0 4000 8000 12000 m



1:80000

Projection: GDA 94