





# CPS 9772/1 - Map



## Legend

-  Land Tenure
-  CPS areas applied to clear
-  Local Government Authorities
-  Main Roads

