


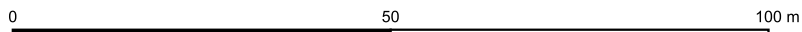


CPS 9779/1 - Map



- Legend**
-  CPS area applied to clear
 -  Land Tenure
 -  Local Government Authorities



1:1,000

Projection: GDA 94



GOVERNMENT OF
WESTERN AUSTRALIA