

# CPS 978/1 - Map 1



## LEGEND

-  Road Centrelines - DLI 1/5/04
-  Cadastre - DLI 1/12/05
-  Clearing Instruments
-  Areas Approved to Clear

Swan Coastal Plain North  
40cm Orthomosaic - DLI  
05



0 ————— 125 m

Scale 1:4410  
(Approximate when reproduced at A4)

Geocentric Datum Australia 1994

Note: the data in this map have not been projected. This may result in geometric distortion or measurement inaccuracies.

 Date 11/8/2006

Officer with delegated authority under Section 20 of the Environmental Protection Act 1986

Information derived from this map should be confirmed with the data custodian acknowledged by the agency acronym in the legend.







Department of  
Environment

WA Crown Copyright 2002

# Plan 978/1 - Map 2



## LEGEND

-  Road Centrelines - DLI 1/5/04
-  Cadastre - DLI 1/12/05
-  Clearing Instruments
-  Areas Approved to Clear

Swan Coastal Plain North  
40cm Orthomosaic - DLI  
05



0 38 m

Scale 1:1590  
(Approximate when reproduced at A4)

Geocentric Datum Australia 1994

Note: the data in this map have not been projected. This may result in geometric distortion or measurement inaccuracies.

 Date 11/8/2016

Officer with delegated authority under Section 20 of the Environmental Protection Act 1986

Information derived from this map should be confirmed with the data custodian acknowledged by the agency acronym in the legend.



Department of  
Environment

WA Crown Copyright 2002