






CPS 9785/1 - Map



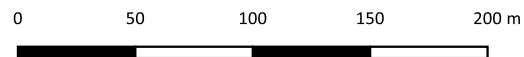
Legend

-  CPS areas applied to clear
-  LANDTENURE_LGATE_226
-  Local Government Authorities

Road Centrelines

-  Highway
-  Local Rd - Sealed

N



1:2,430
Projection: GDA 94

