



# CPS 9786/1 - Context Map

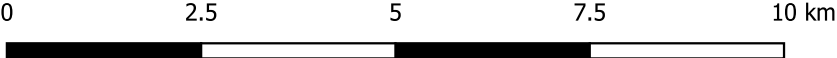


**Legend**

-  CPS areas applied to clear
-  Local Government Authorities

**Road Centrelines**

-  Highway
-  Main Roads
-  Local Rd - Sealed



1:73,000  
Projection: GDA 94

