

CPS 9795/1 - Map A

115°11'28"E

115°11'31"E

115°11'35"E

115°11'38"E

33°44'38"S

33°44'42"S

33°44'46"S

33°44'49"S

33°44'53"S

33°44'38"S

33°44'42"S

33°44'46"S

33°44'49"S

33°44'53"S







115°11'28"E

115°11'31"E

115°11'35"E

115°11'38"E

Legend

-  CPS areas applied to clear
-  LANDTENURE_LGATE_226
-  Local Government Authorities
-  Local Rd - Sealed



0 0.025 0.05 0.075 0.1 km



1:1,600

Projection: GDA 94



GOVERNMENT OF
WESTERN AUSTRALIA