

CPS 9795/1 - Map B

115°11'35"E

115°11'38"E

115°11'42"E

115°11'46"E

33°44'20"S

33°44'24"S

33°44'28"S

33°44'31"S

33°44'35"S

33°44'20"S

33°44'24"S

33°44'28"S

33°44'31"S

33°44'35"S







115°11'35"E

115°11'38"E

115°11'42"E

115°11'46"E

Legend

-  CPS areas applied to clear
-  LANDTENURE_LGATE_226
-  Local Government Authorities
-  Local Rd - Sealed



0 0.025 0.05 0.075 0.1 km



1:1,600
Projection: GDA 94



GOVERNMENT OF
WESTERN AUSTRALIA