





CPS 9796/1 - Context map



Legend


-  CPS areas applied to clear
-  Local Government Authorities

Road Centrelines

-  Highway
-  Main Roads



0 1500 3000 4500 m



1:40008

Projection: GDA 94