






CPS 9800/1 - Context Map



Legend

-  CPS areas applied to clear
-  Local Government Authorities
-  Highway
-  Main Roads



1:215,000
Projection: GDA94



GOVERNMENT OF
WESTERN AUSTRALIA