




CPS 9800/1 - Map



Legend

-  CPS areas applied to clear
-  LANDTENURE_LGATE_226
-  Local Government Authorities



0 10 20 30 40 50 m



1:850

Projection: GDA 94



GOVERNMENT OF
WESTERN AUSTRALIA