





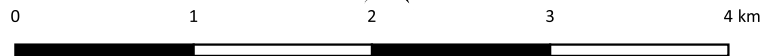
CPS 9801/1 - Context Map



Legend

-  CPS areas applied to clear
-  Local Government Authorities
-  Highway
-  Main Roads

N



1:32,000
Projection: GDA 94



GOVERNMENT OF
WESTERN AUSTRALIA