



CPS 9807/1 - Map A




CPS layers


 CPS areas applied to clear


 Local Government Authorities

Legend

 LANDTENURE_LGATE_226

Road Centrelines

 Highway

 Local Rd - Sealed



1:2000



Projection: GDA 94