



# CPS 9807/1 - Map B




## CPS layers

 CPS areas applied to clear

## Road Centrelines

 Local Rd - Sealed


## Legend

 LANDTENURE\_LGATE\_226

 Local Government Authorities



0 80 160 240 m



1:2000

Projection: GDA 94